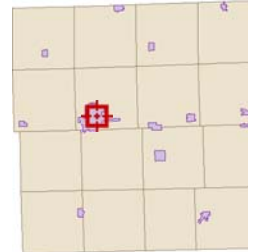







Overview



Legend

-  Corporate Limits
-  Political Township
- Parcels
-  BLL
-  Parcel
-  Roads

FID = 3
FLD_ZONE = AE

Shape_Le_1 = 113977.950358
Shape_Leng = 113977.950358

ZONE_SUBTY = RIVERINE

Disclaimer: The information in this web site represents current data from a working file which is updated continuously. Information is believed reliable, but its accuracy cannot be guaranteed. No warranty, express or implied, is provided for the data herein, or its use. Special assessments not shown.

Date created: 8/24/2019
Last Data Uploaded: 8/23/2019 12:54:15 AM

Developed by 